

Dublin Bus City Centre Fare

The College Green Bus Corridor, open from 27th of July, will greatly improve traffic flow through the city centre for commuters, shoppers and visitors. This new bus corridor will operate Monday to Friday between the hours of 07:00 and 10:00 and from 16:00 to 19:00, and only public transport vehicles and cyclists will be allowed to travel through the bus corridor.

To mark the introduction of the College Green Bus Corridor from the 27th of July, Dublin Bus will offer a new 50c City Centre Fare. This fare will apply all day, 7 days a week on all routes* within a special City Centre Zone as indicated on the map across.

These frequent bus routes connect all areas in the City Centre, from Parnell Square, O'Connell St., the Quays and the IFSC to Merrion Square, St. Stephens Green, Sth. Great Georges St. and Parliament St.


Just ask the driver for a City Centre Fare when you board the bus, stating your destination within the City Centre Zone.

*Excluding Nitelink, Airlink, Xpresso services, flat fare services, Ferry services, Tours, Special Events and Private Contract services.



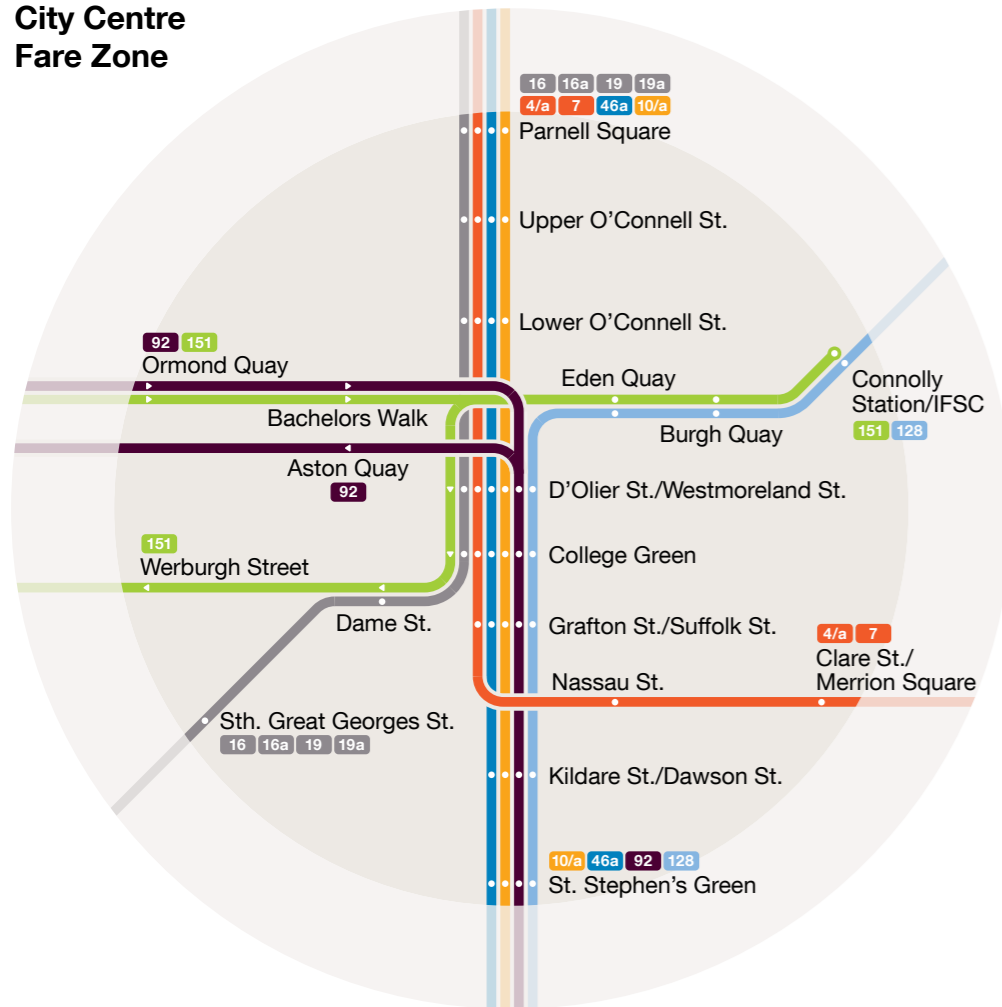
Frequent City Centre bus routes.

Frequent route index Bus route and direction	Main bus stops	Stop location
Route 4/4a Towards O'Connell St.	Clare St. Upper O'Connell St. Parnell Square West	Cafe Sol Dr. Quirkeys I.C.T.U.
Route 4/4a Towards Merrion Square	Upper O'Connell St. Lower O'Connell St. Nassau St. Merrion Square North	Fraziers O'Connell Bridge Opp. Kilkenny Design Centre School Cosmic Physics
Route 7 Towards O'Connell St.	Clare St. Upper O'Connell St. Parnell Square West	Cafe Sol Dr. Quirkeys I.C.T.U.
Route 7 Towards Merrion Square	Upper O'Connell St. Lower O'Connell St. Nassau St. Merrion Square North	Fraziers O'Connell Bridge Opp. Kilkenny Design Centre School Cosmic Physics
Route 10/10a Towards Parnell Square	Dawson St. Lower O'Connell St. Upper O'Connell St.	Harriets House Eason's Flanagans
Route 10/10a Towards Merrion Row	Parnell Square East Upper O'Connell St. Kildare St.	lerne Ballroom Budget Travel Archbishop Statue
Route 16/16a Towards Parnell Square West	Parnell Square East Upper O'Connell St. South Great Georges St.	C.R.C. Promotions Burger King Market Arcade
Route 16/16a Towards Sth. Great Georges St.	South Great Georges St. Upper O'Connell St. Parnell Square West	Cafe Sol Dr. Quirkeys I.C.T.U.
Route 19/19a Towards Parnell Square West	Parnell Square East Upper O'Connell St. South Great Georges St.	Hotel St. George Citizens Information Service Market Arcade
Route 19/19a Towards Sth. Great Georges St.	South Great Georges St. Upper O'Connell St. Parnell Square West	Opp. Exchequer St. Londis St. Martins Chapel
Route 46a Towards Parnell Square	Dawson St. Lower O'Connell St. Upper O'Connell St.	Hodges Figgis Eason's (Set down stop only) Londis
Route 46a Towards St. Stephen's Green	Parnell Square East Upper O'Connell St. Kildare St.	Gaelscoil Choláiste Mhuire Budget Travel Archbishop Statue
Route 92 Towards Aston Quay	St. Stephen's Green North Suffolk St. Essex Quay Parnell Square West	Opp. Dawson St. Elvery's Viking Boat No. 41
Route 92 Towards St. Stephen's Green	Lower Grafton St. Nassau St. Kildare St.	Provost House Opp. Nth. Ireland Tourist Archbishop Statue
Route 128 Towards Eden Quay	Dawson St. Eden Quay	Mansion House Laughter Lounge
Route 128 Towards St. Stephen's Green	Burgh Quay Kildare St.	Jct. Hawkins St. Museum
Route 151 Towards Custom House	Eden Quay Customs House Quay	Laughter Lounge Customs House
Route 151 Towards Christchurch	Burgh Quay Werburgh St.	Jct. Hawkins St. Opp. Christchurch Car Park



The new City Centre
Fare from Dublin Bus

City Centre Fare Zone



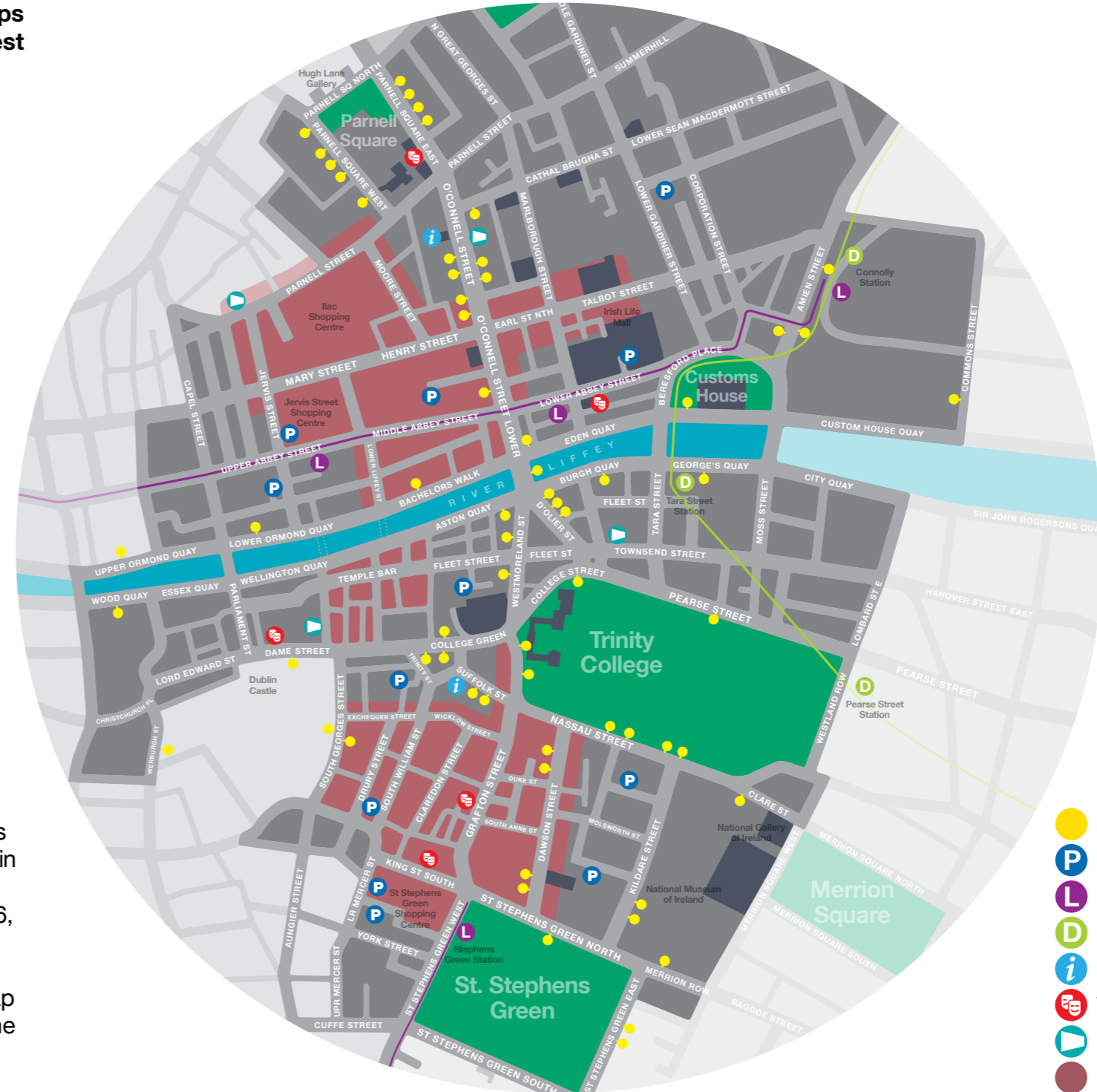
The diagram above shows the City Centre Fare zone and the most frequent routes that connect key city centre areas within this fare zone. Look out for this City Centre Fare sign on bus stops to avail of this service.

The bus routes shown above operate on average every 10 minutes.



City Centre Fare sign will be visible on bus stops within the fare zone.

City Centre bus stops and places of interest



The City Centre Fare is valid on all routes within the City Centre Zone (Stages 24, 25 and 26, 74, 75 and 76).

The stops on this map show where to get the routes shown on the diagram opposite.

- City Centre Fare Bus Stops
- Ⓟ Car parks
- Ⓛ Luas
- ⓓ DART
- ⓘ Information
- Ⓜ Theatre
- ▶ Cinema
- Shopping area